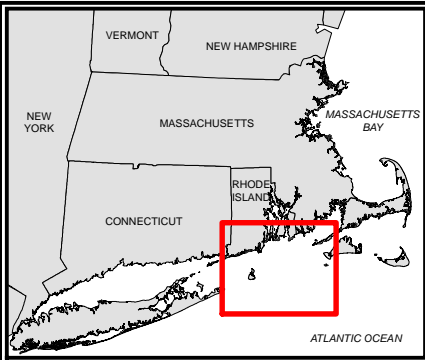




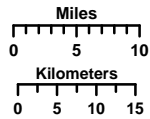


# Rhode Island Ocean Special Area Management Plan (SAMP)



## Map Key

-  OceanSAMP Study Area
-  State Waters
-  Sailboat Race Courses
-  Sailboat Racing Areas



Coordinate System:

Projection: RI Stateplane

Units: Feet

FIPS Zone: 3800

Datum: NAD83

Map Base Data:

State Borders: RIGIS; MAGIS; CTGIS

SAMP Study Area: RI SAMP Database

State Waters: MMS SLA Boundary

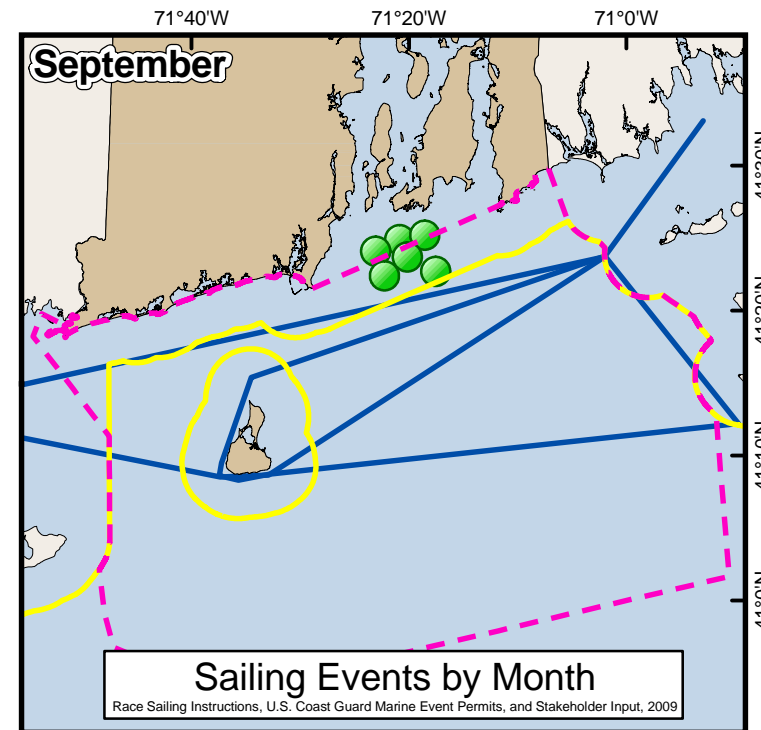
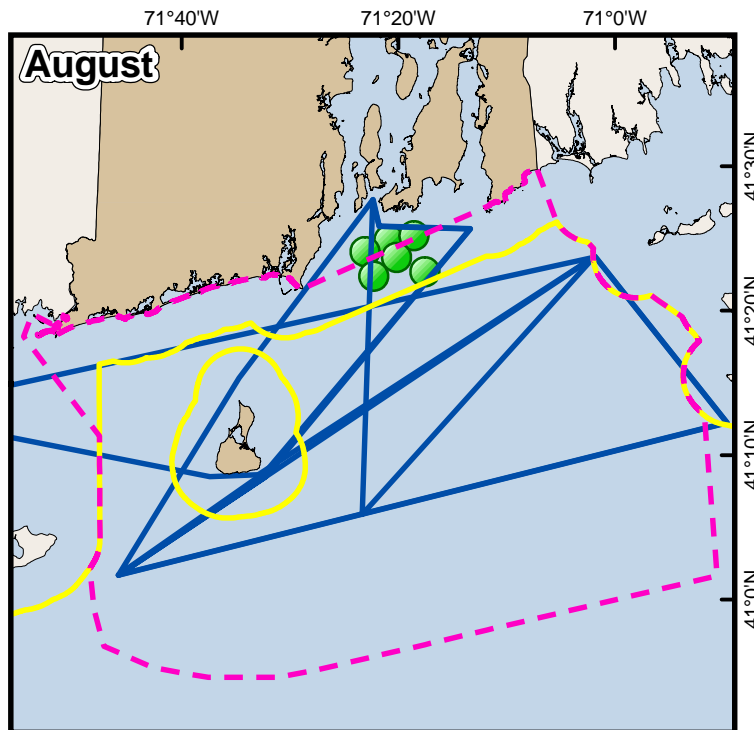
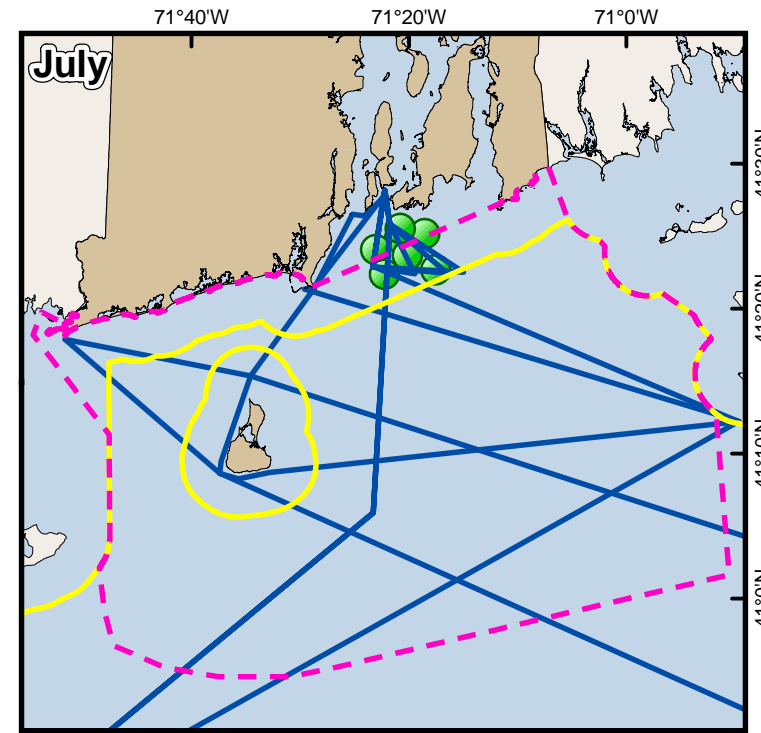
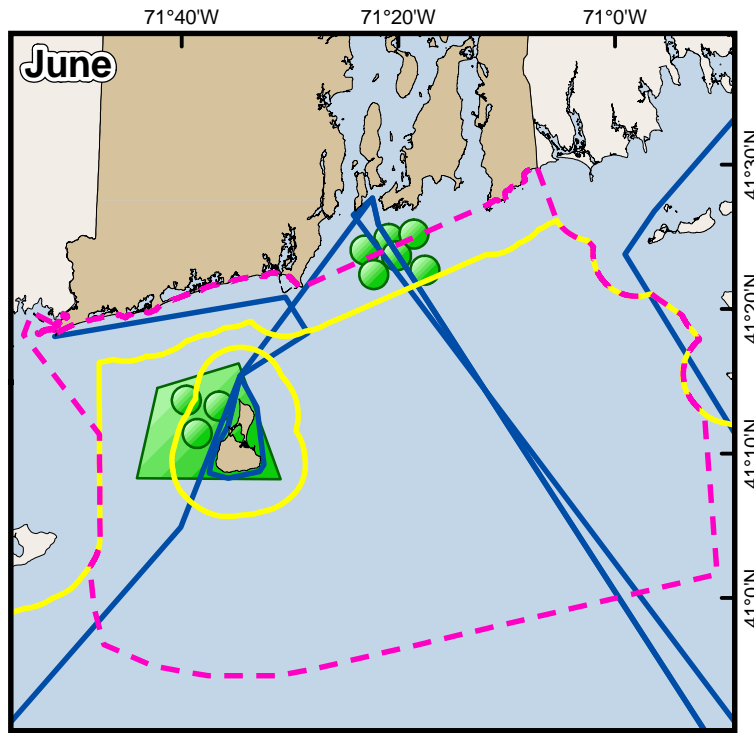
Bathymetry: Interpolated from NOS Soundings

For Project Background Information:

<http://seagrant.gso.uri.edu/oceansamp>

For Project Map and Data Products:

[http://www.narrbay.org/d\\_projects/oceansamp](http://www.narrbay.org/d_projects/oceansamp)



## Sailing Events by Month

Race Sailing Instructions, U.S. Coast Guard Marine Event Permits, and Stakeholder Input, 2009